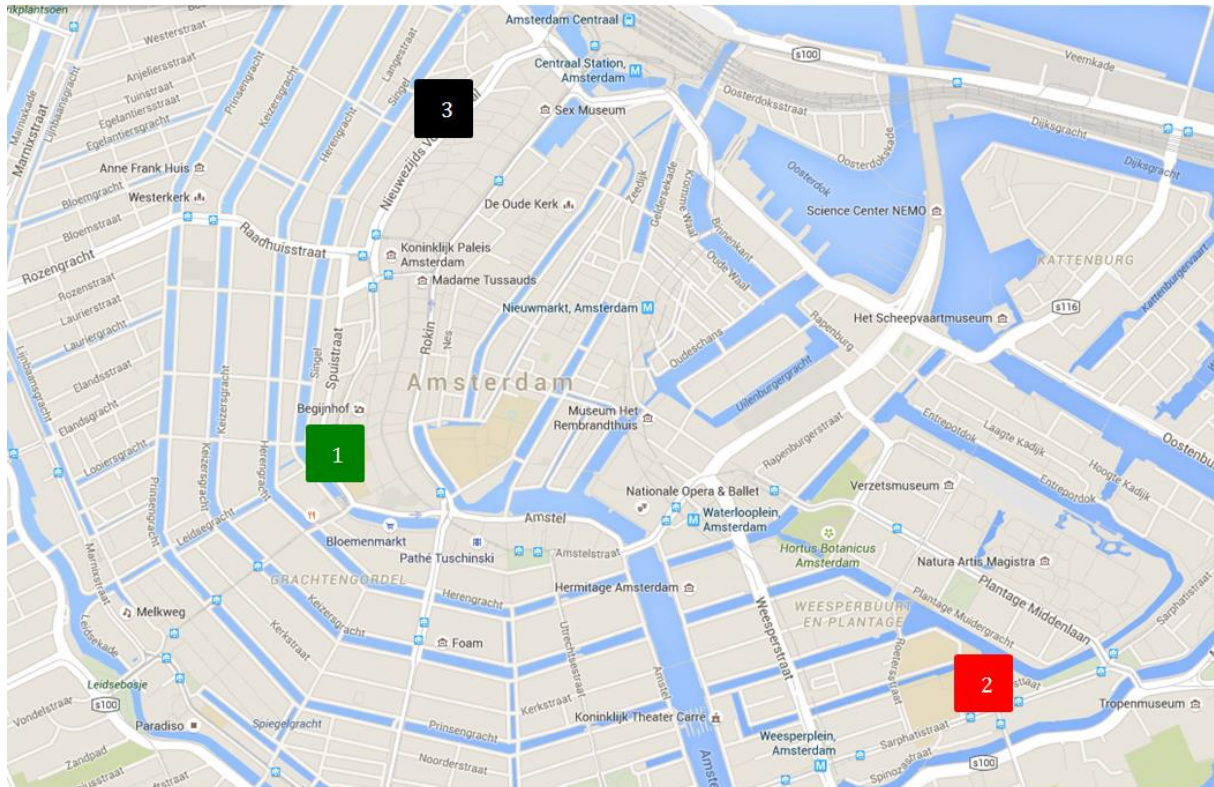


## Venues and Maps

This year's conference will be held in the University of Amsterdam's Roeterseiland Campus, postcode 1018WV. Located in the east of the city, near Artis Zoo, it is easily accessible by tram (7, 9, 10 and 14) and metro (station Weesperplein) from the city centre. There are a number of hotels in the area, the largest of which is the NH Tropen Hotel.

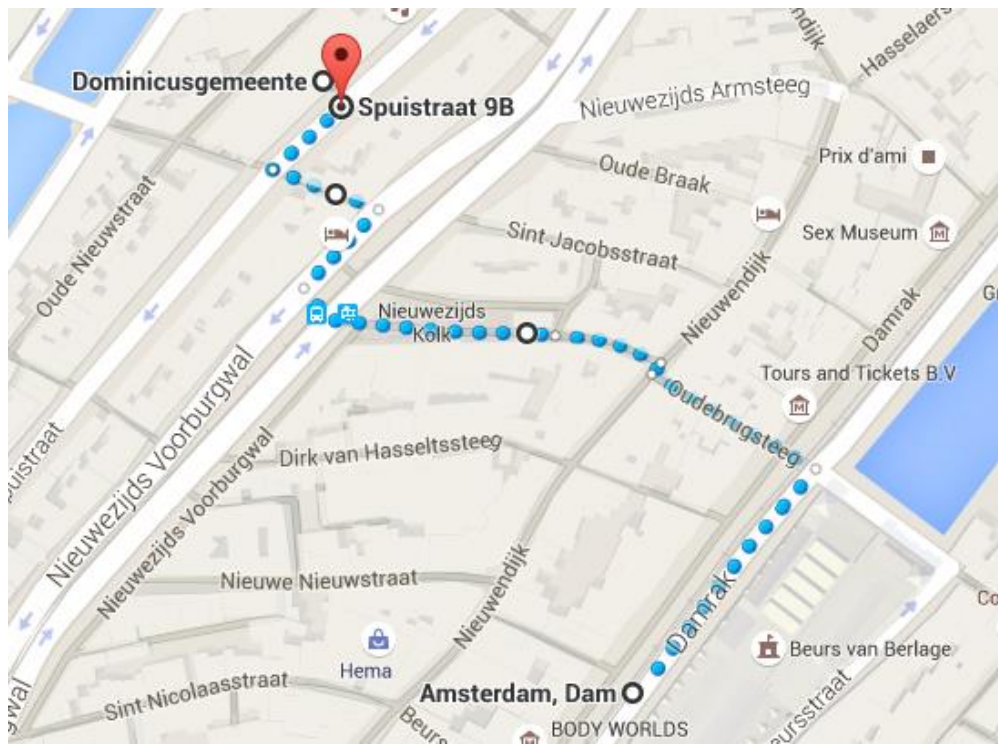
### Overview of conference venue and locations:



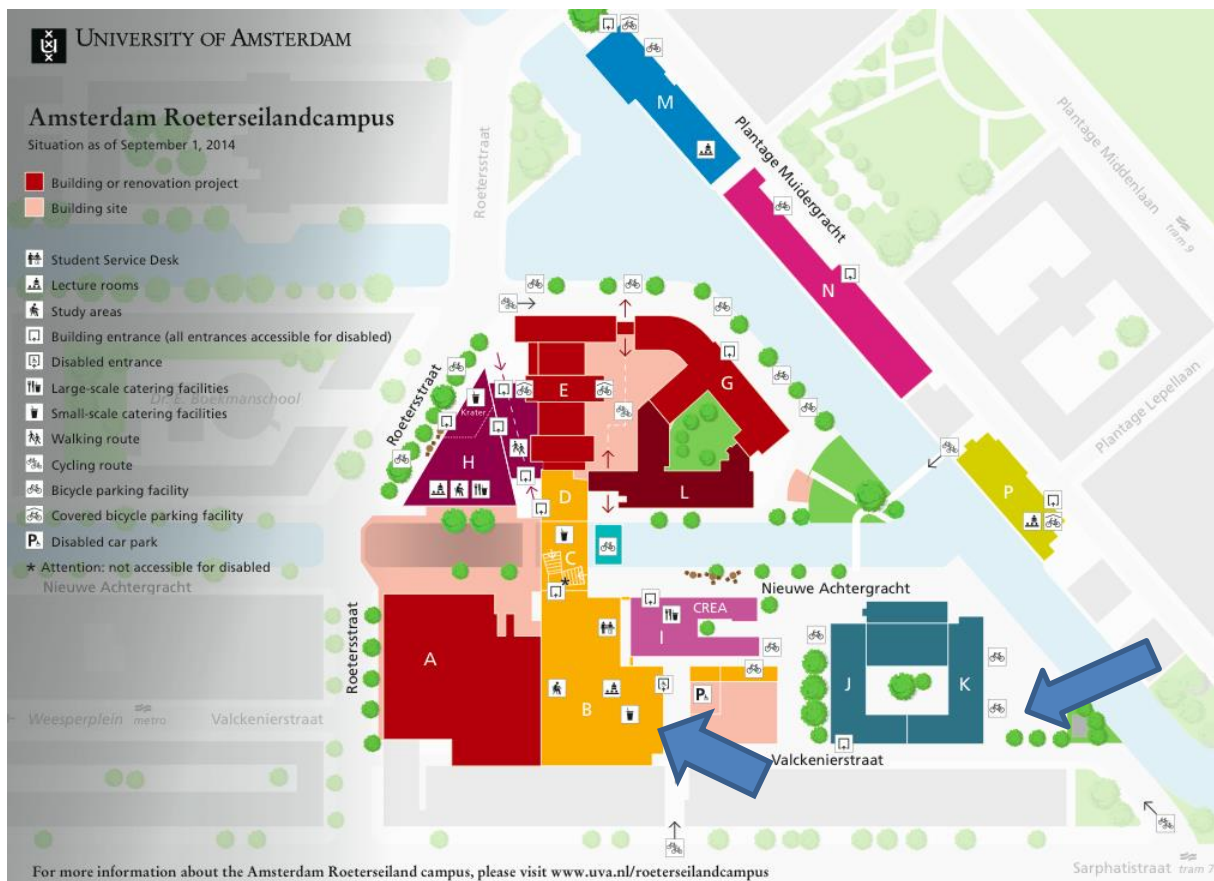
**1** Opening of the conference and First Keynote on Wednesday. **Aula: Singel 411.** The main entrance is on the canal side of the building.

**2**  
Panel sessions J/K Building, Valckenierstraat 65-67.  
Lunch and tea-breaks: TENT J/K Building parking lot on the east side.  
2<sup>nd</sup> and 3<sup>rd</sup> keynote: C Building, Room 1.03 (See next page for map)

**3** Conference dinner is on Thursday, beginning at 6.30pm at the **Dominicus Church, Spuistraat 12.** From the UvA you can take tram 9 from Artis stop on Plantage Middenlaan, direction to "Centraal Station." The church is a 7 minute walk from the 'Dam Square' stop. See map below for route from the Dam square stop. The entrance to the main hall is on the left (South) side of the building.



## University of Amsterdam Roeterseiland Campus



The blue arrow to the left of this diagram points to the entrance of the C building. The opening keynotes on Thursday and Friday will be located there. From this entrance, simply ascend the steps to the right of the reception desk and room C1.03 is on your left.

The blue arrow to the right indicates the location of the tent during the conference, in which our tea and coffee breaks, lunches, and welcome reception will take place. All panel sessions will take place in the adjacent J/K building.